

















# CALLAGHAN COUNTRY

*Routes of wilderness*

## Driving Instructions from Seattle

	1:	Take the I-5 North towards the Canadian Border.
	2:	Cross into *CANADA* BRITISH COLUMBIA.
	3:	I-5 N becomes PROVINCIAL ROUTE 99 N.
	4:	Take EXIT 2 toward HWY-99A / WHITE ROCK / CLOVERDALE / HOPE.
	5:	Enter next roundabout and take 1st exit onto 8 AVE.
	6:	Turn LEFT onto 176 ST / PROVINCIAL ROUTE 15 / PACIFIC HWY. Continue to follow PROVINCIAL ROUTE 15 N / PACIFIC HWY.
	7:	Take the ROUTE 1 WEST ramp toward VANCOUVER.
	8:	Merge onto PROVINCIAL ROUTE 1 W / TRANS CANADA HWY W toward VANCOUVER.
	9:	Take EXIT 2 toward SQUAMISH / WHISTLER / HWY-99 N.
	10:	Turn SLIGHT RIGHT onto SEA TO SKY HWY N / ROUTE 99 N. About 30 minutes past the town of Squamish, you will see a sign indicating the venue for the 2010 Olympic Winter Games (Nordic Venue)
	11:	Turn LEFT at WHISTLER NORDIC CENTRE ACCESS ROAD and follow this road approximately 8.5km.
	12:	Turn LEFT Just past a sign marking ALEXANDER FALLS, cross over a bridge and drive about 200 yards.
	13:	Turn LEFT into the CALLAGHAN COUNTRY BASE
	14:	WELCOME TO CALLAGHAN COUNTRY!

Whistler is in the heart of the Coast Mountain Range, and we are famous for our winter storms and abundant snowfalls. While this powder is what makes the skiing here so incredible, it can create difficult driving conditions on Highway 99. **Please be sure that the vehicle you are traveling in is equipped with good winter (snow) tires, and be sure to carry chains.**

If you are running late to meet us at the staging area, please call one of us at one of the following numbers to let us know:

Brad Sills: 604.932.7779  
 Reservations Office: 604.938.0616  
 Jeannette: 604.932.6696 / cell: 604.932.7760

*Drive Safely!*